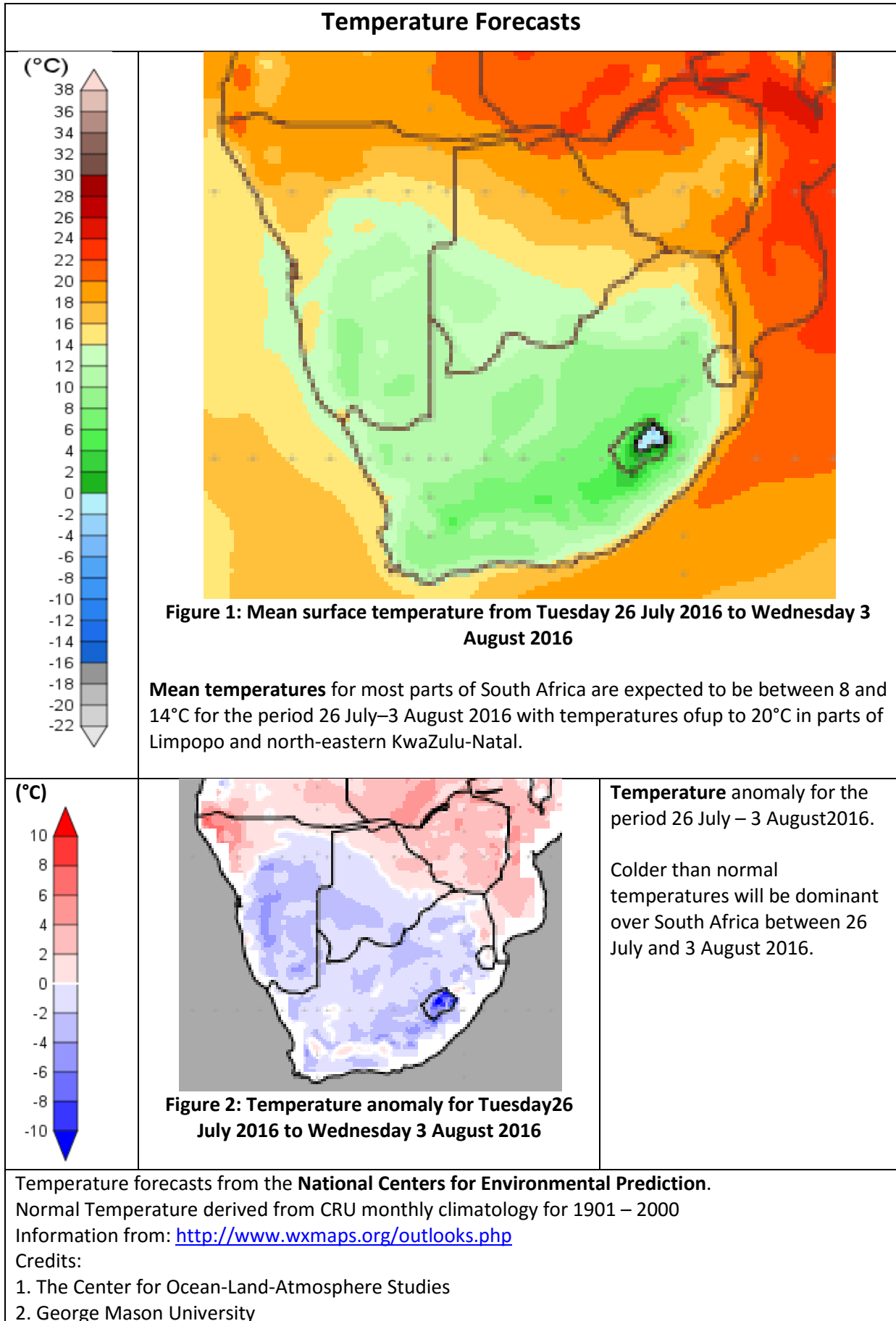


Climate Watch – Weekly outlook 26 July 2016



Precipitation Forecasts

(mm)

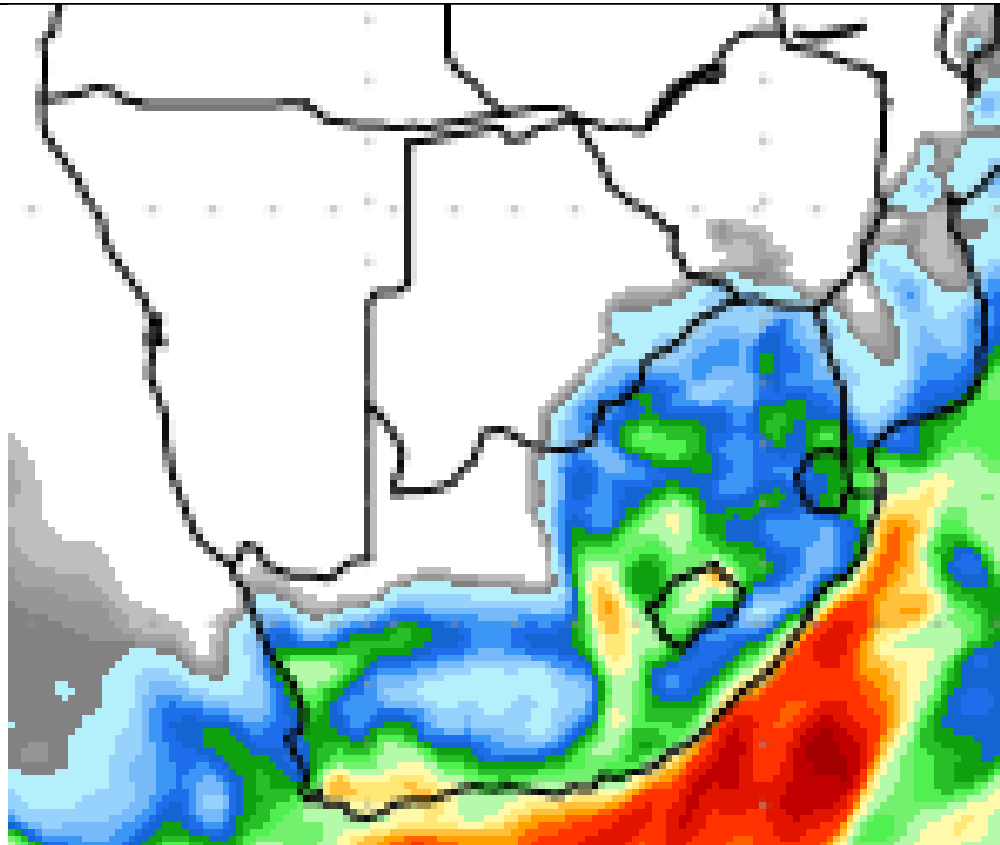



Figure 3: Precipitation for Tuesday 26 July 2016 to Wednesday 3 August 2016

A high possibility of rain is expected over most of South Africa except the Northern Cape. Between 5-20mm is expected for Limpopo, Gauteng and Mpumalanga, while 10-20 mm is expected in KwaZulu-Natal. Between 20-60mm is expected over the Free State with between 20-80mm expected along the southern Cape coastline.

(% of normal)

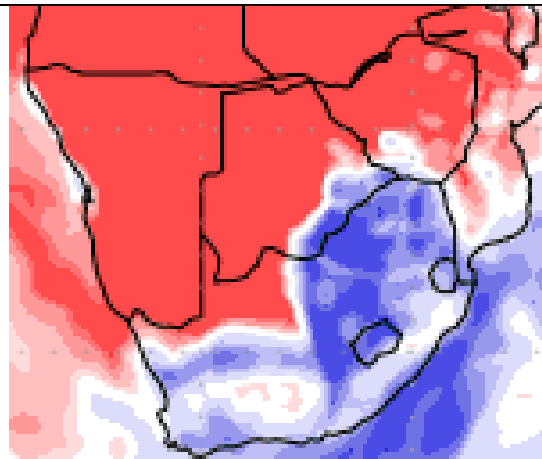
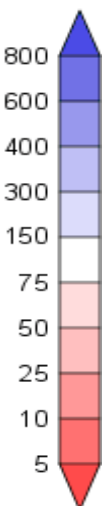


Figure 4: Precipitation (% of normal) for Tuesday 26 July 2016 to Wednesday 3 August 2016

Precipitation (% of normal) for the period 26 July–3 August 2016.

Much higher than normal rainfall is expected for most of South Africa except the Northern Cape.

Precipitation forecasts from the **National Centers for Environmental Prediction**.

Normal rainfall derived from CMAP monthly climatology for 1979 – 2003

Information from: <http://www.wxmaps.org/outlooks.php>

Credits:

1. The Center for Ocean-Land-Atmosphere Studies
2. George Mason University

Official Disclaimer: *COLA makes no guarantees about and bears no responsibility or liability concerning the accuracy or timeliness of the images being published on these web pages. All images are generated by COLA and do not represent the actual forecasts issued by the National Weather Service. These products are not a substitute for official forecasts and are not guaranteed to be complete or timely. The underlying data are the direct product of the various operational forecast models run by the National Centers for Environmental Prediction, National Weather Service, NOAA and are presented without correction.*

Monthly Climate Watch reports: <http://www.manstratais.co.za/climatewatch.aspx>

Manstrat Website: <http://www.manstratais.co.za/>

Social Media:

Twitter: <https://twitter.com/ManstratAIS> or follow @ManstratAIS

Facebook: <https://www.facebook.com/manstratais/>