

06 September 2016

Mutsho

(A translation of weather in Tshivenda)

Weekly Weather Forecast



Weekly Outlook - 6 September 2016

Temperature

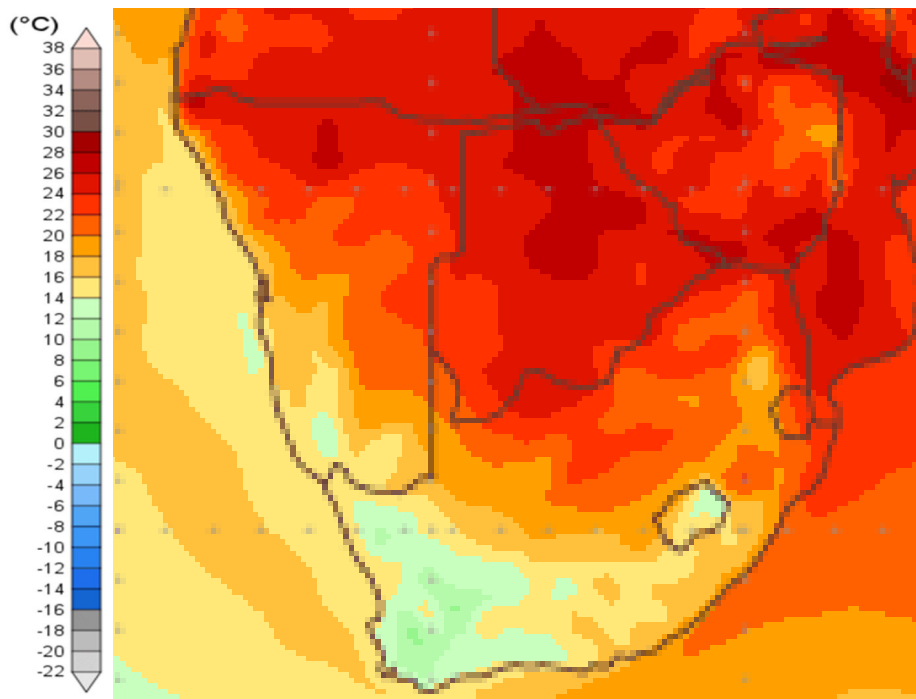


Figure 1: Mean surface temperature from Tuesday 6 September 2016 to Wednesday 14 September 2016

Mean temperatures for most parts of South Africa are expected to be between 14°C and 26°C for the period 6 September to 14 September 2016.

For the Western Cape, temperatures are expected to be around 10°C to 14°C during this period.

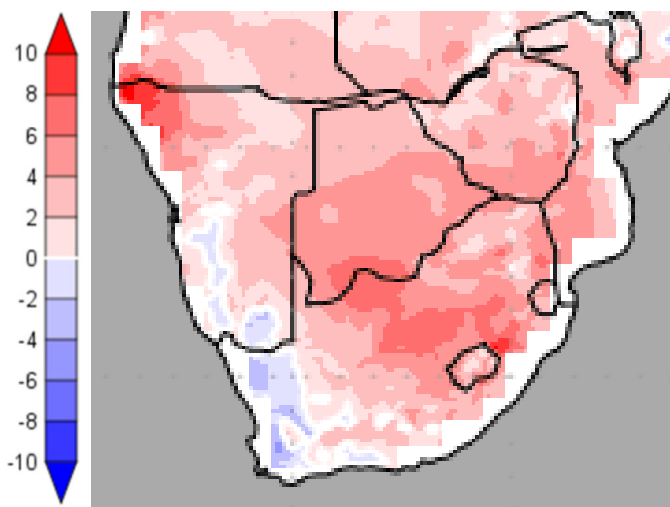


Figure 2: Temperature anomaly for Tuesday 6 September 2016 to Wednesday 14 September 2016

Temperatures for most parts of South Africa are expected to be 2 to 4°C warmer than normal for this time of the year. Parts of the Western Cape along the west coast, moving into the Northern Cape, will experience temperatures 2 to 4°C cooler than normal.

Temperature forecasts from the **National Centers for Environmental Prediction**. Normal Temperature derived from CRU monthly climatology for 1901 – 2000
Information from: <http://www.wxmaps.org/outlooks.php>

Credits:

1. The Center for Ocean-Land-Atmosphere Studies
2. George Mason University



Rainfall

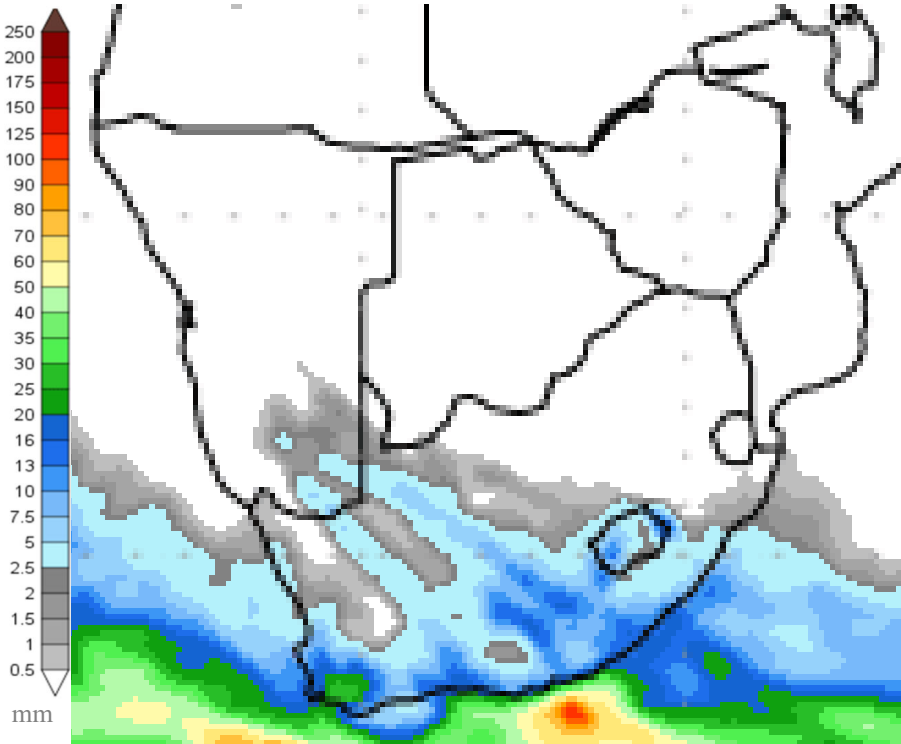


Figure 3: Precipitation for Tuesday 6 September 2016 to Wednesday 14 September 2016

The northern region of South Africa will remain dry between 6-14 September. Rainfall between 5 and 10 mm is expected in the Eastern Cape. Rainfall might extend into the Northern Cape and the southern Free State. Up to 30 mm is expected in some areas of the Western Cape.

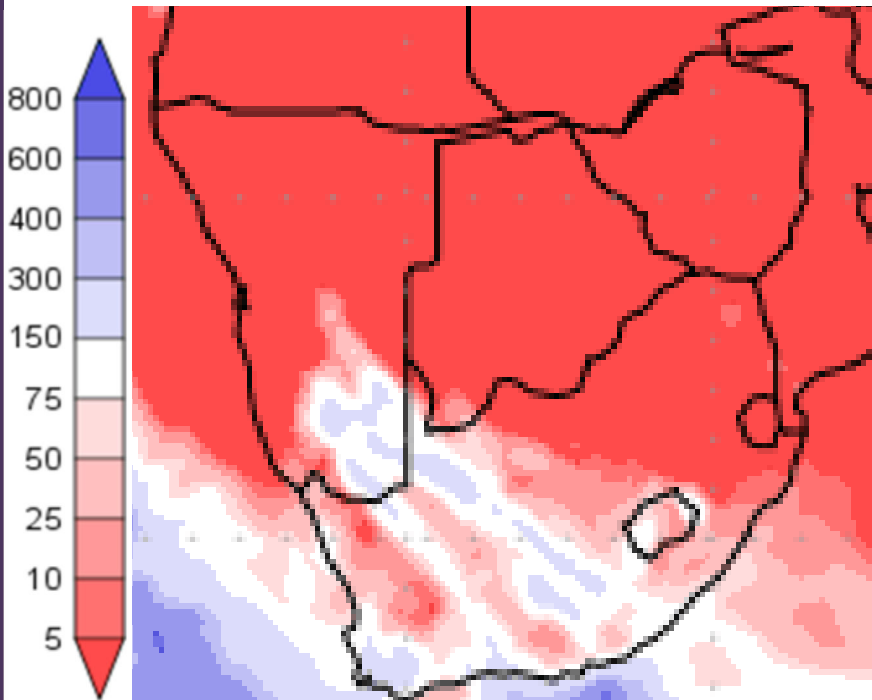


Figure 4: Precipitation (% of normal) for Tuesday 6 September 2016 to Wednesday 14 September 2016

Above normal rainfall is expected in the Western Cape with normal to above normal rainfall being expected in the Eastern Cape. Lower than normal rainfall is expected in the Northern Cape and southern Free State. The northern regions of South Africa will remain dry.

% of normal

Precipitation forecasts from the **National Centers for Environmental Prediction.**

Normal rainfall derived from CMAP monthly climatology for 1979 – 2003

Information from: <http://www.wxmaps.org/outlooks.php>

Credits:

1. The Center for Ocean-Land-Atmosphere Studies
2. George Mason University

Official Disclaimer: COLA makes no guarantees about and bears no responsibility or liability concerning the accuracy or timeliness of the images being published on these web pages. All images are generated by COLA and do not represent the actual forecasts issued by the National Weather Service. These products are not a substitute for official forecasts and are not guaranteed to be complete or timely. The underlying data are the direct product of the various operational forecast models run by the [National Centers for Environmental Prediction, National Weather Service, NOAA](#) and are presented without correction.

Monthly Climate Watch reports: <http://www.manstratais.co.za/climatewatch.aspx>

Manstrat Website: <http://www.manstratais.co.za/>

Twitter: <https://twitter.com/ManstratAIS> or follow @ManstratAIS

Facebook: <https://www.facebook.com/manstratais/>

