

04 October 2016

Mutsho

(A translation of weather in Tshivenda)

Weekly Weather Forecast



Weekly Outlook - 4 October 2016

Temperature

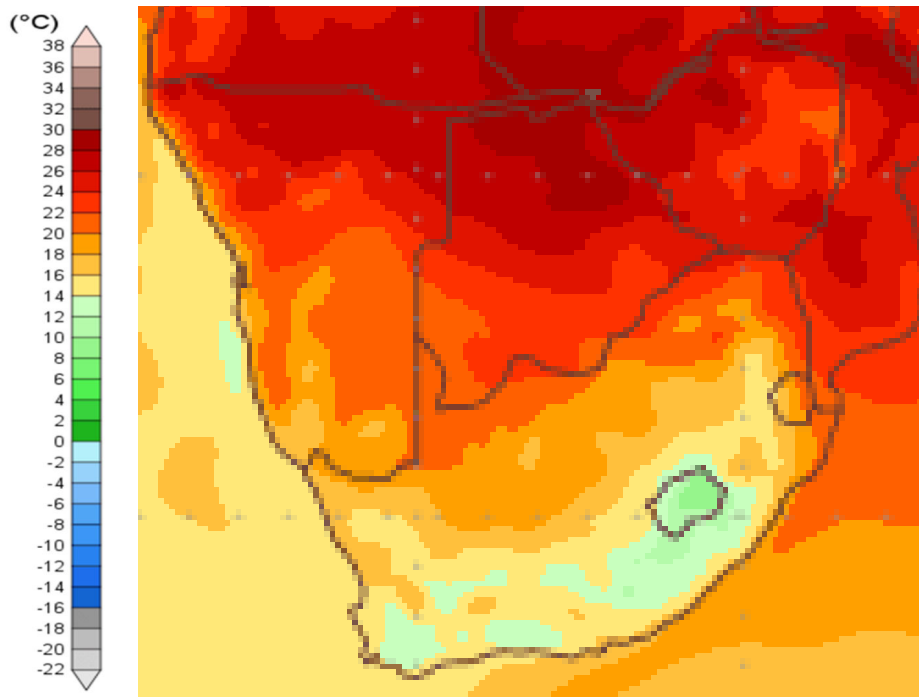


Figure 1: Mean surface temperature from Tuesday 4 October 2016 to Wednesday 12 October 2016

Mean temperatures for most parts of South Africa are expected to be between 14°C and 20°C for the period 4 October to 12 October 2016, while the northern regions of Limpopo could expect temperatures exceeding 22°C.

Western and Eastern Cape can expect temperatures between 10 to 14°C.

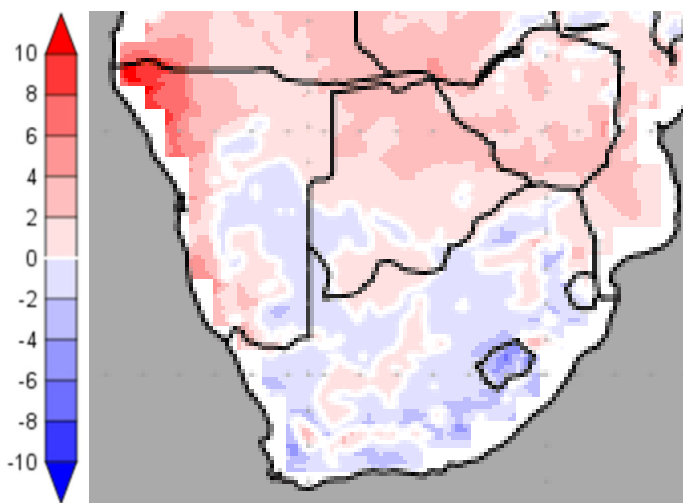


Figure 2: Temperature anomaly for Tuesday 4 October 2016 to Wednesday 12 October 2016

Most parts of South Africa will experience cooler temperatures than normal. Isolated areas in the Northern Cape, Limpopo and Gauteng will experience higher than normal temperatures.

Temperature forecasts from the **National Centers for Environmental Prediction**. Normal Temperature derived from CRU monthly climatology for 1901 – 2000
Information from: <http://www.wxmaps.org/outlooks.php>

Credits:

1. The Center for Ocean-Land-Atmosphere Studies
2. George Mason University



Rainfall

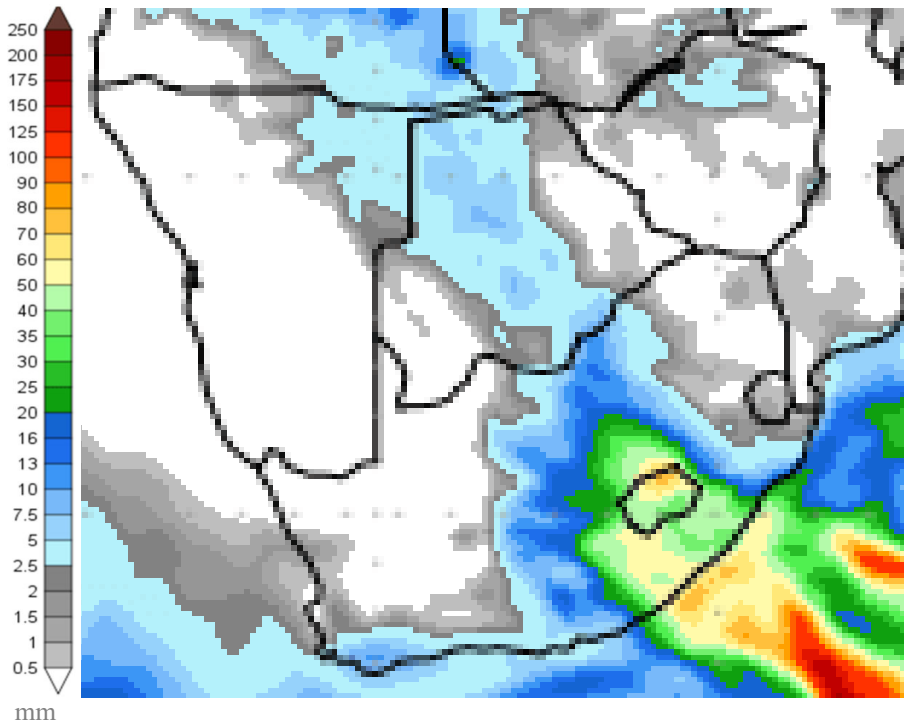


Figure 3: Precipitation for Tuesday 4 October 2016 to Wednesday 12 October 2016

The northern Eastern Cape, eastern Free State and Southern KwaZulu-Natal can expect between 30 to 60 mm of rain in the coming week. The rest of the Free State and North West will receive between 5 and 20 mm. Light rain, up to 5 mm, is expected along the southern coast.

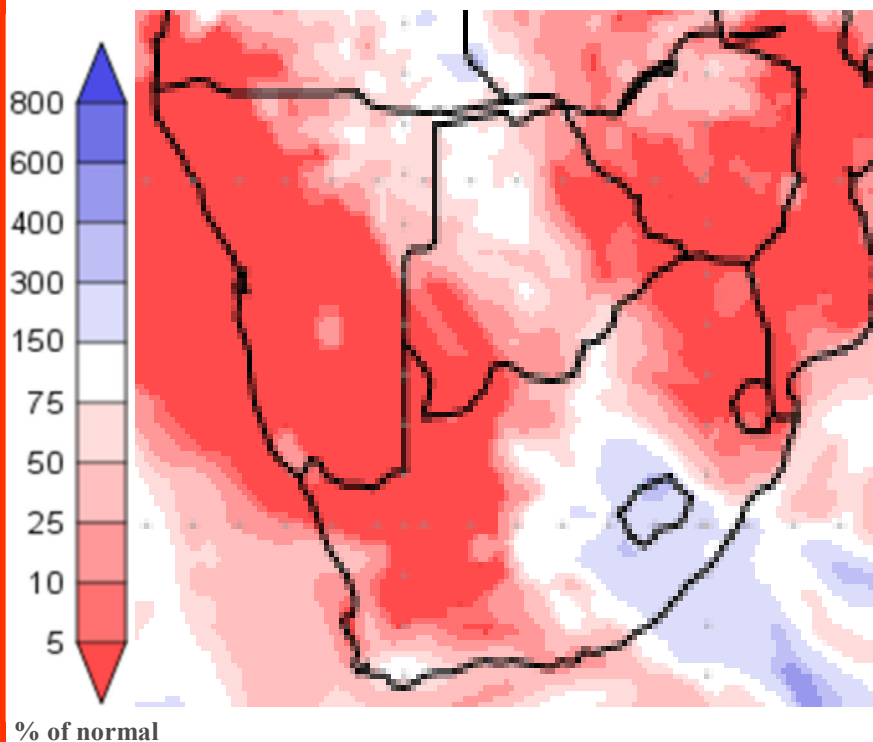


Figure 4: Precipitation (% of normal) for Tuesday 4 October 2016 to Wednesday 12 October 2016

Higher than normal rainfall is expected over the northern Eastern Cape, eastern Free State and southern KwaZulu-Natal. Rainfall for the rest of the Free State, North West and the southern coast will be normal for this time of year. The rest of South Africa will remain dry.

Precipitation forecasts from the **National Centers for Environmental Prediction.**

Normal rainfall derived from CMAP monthly climatology for 1979 – 2003

Information from: <http://www.wxmaps.org/outlooks.php>

Credits:

1. The Center for Ocean-Land-Atmosphere Studies
2. George Mason University

Official Disclaimer: COLA makes no guarantees about and bears no responsibility or liability concerning the accuracy or timeliness of the images being published on these web pages. All images are generated by COLA and do not represent the actual forecasts issued by the National Weather Service. These products are not a substitute for official forecasts and are not guaranteed to be complete or timely. The underlying data are the direct product of the various operational forecast models run by the [National Centers for Environmental Prediction](#), [National Weather Service](#), [NOAA](#) and are presented without correction.

Monthly Climate Watch reports: <http://www.manstratais.co.za/climatewatch.aspx>

Manstrat Website: <http://www.manstratais.co.za/>

Twitter: <https://twitter.com/ManstratAIS> or follow @ManstratAIS

Facebook: <https://www.facebook.com/manstratais/>

