

07 March 2017

# Mutsho

(A translation of weather in Tshivenda)

Weekly Weather Forecast

## Weekly Outlook - 7—15 March 2017

### Temperature

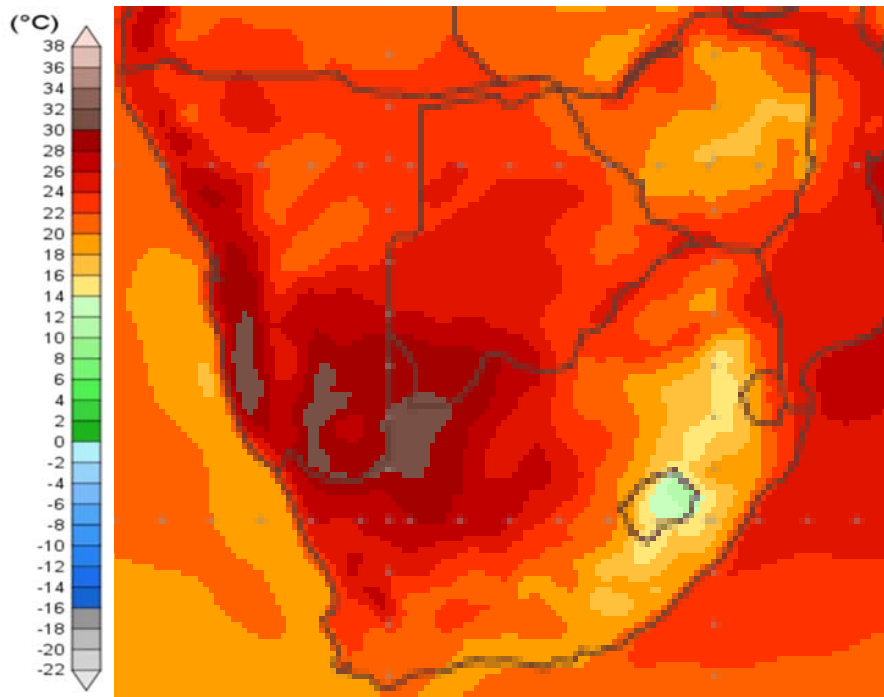


Figure 1: Mean surface temperature from Tuesday 7 March to Wednesday 15 March 2017.

Extremely warm temperatures, above 28°C are expected over the Northern Cape while temperatures between 20 to 24°C are expected over the North West, Limpopo, southern Free State and Western Cape provinces. Cooler temperatures - below 20°C — are expected for Gauteng, Mpumalanga, northern Free State, KZN and Eastern Cape.

**Note:**

Temperatures reflect daily average temperatures over an 8 day period.

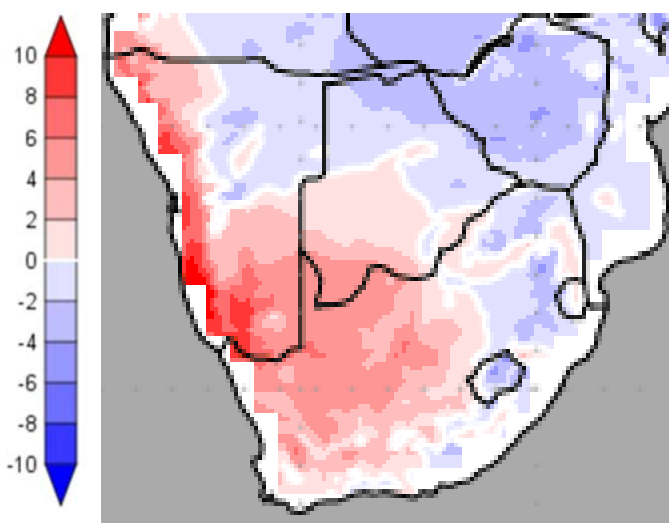


Figure 2: Temperature anomaly for Tuesday 7 March to Wednesday 15 March 2017.

Cooler than normal temperatures are expected over Limpopo, Gauteng, Mpumalanga and the northern Free State. Temperatures along the coastal regions will remain normal for this time of year while warmer than normal temperatures are expected over the Western Cape, Northern Cape, southern Free State and North West provinces.

Temperature forecasts from the **National Centers for Environmental Prediction**.

Normal Temperature derived from CRU monthly climatology for 1901 – 2000

Information from: <http://www.wxmaps.org/outlooks.php>

Credits:

1. The Center for Ocean-Land-Atmosphere Studies
2. George Mason University



# Rainfall

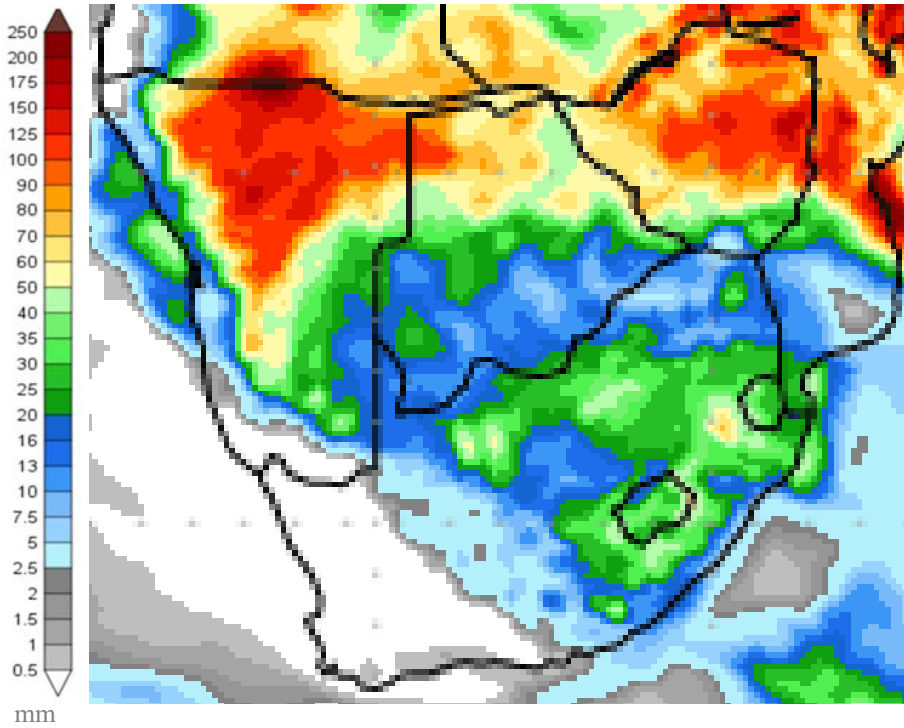


Figure 3: Precipitation for Tuesday 7 March to Wednesday 15 March 2017.

This week is expected to be a dry week as a result of Tropical Cyclone Enawu. Between 10-20mm is expected over Limpopo. Between 20 to 30mm is expected over the North West, Gauteng, Mpumalanga, northern Free State and parts of KZN. Rainfall between 10-30mm is expected over the eastern Northern Cape, southern Free State and parts of the Eastern Cape.

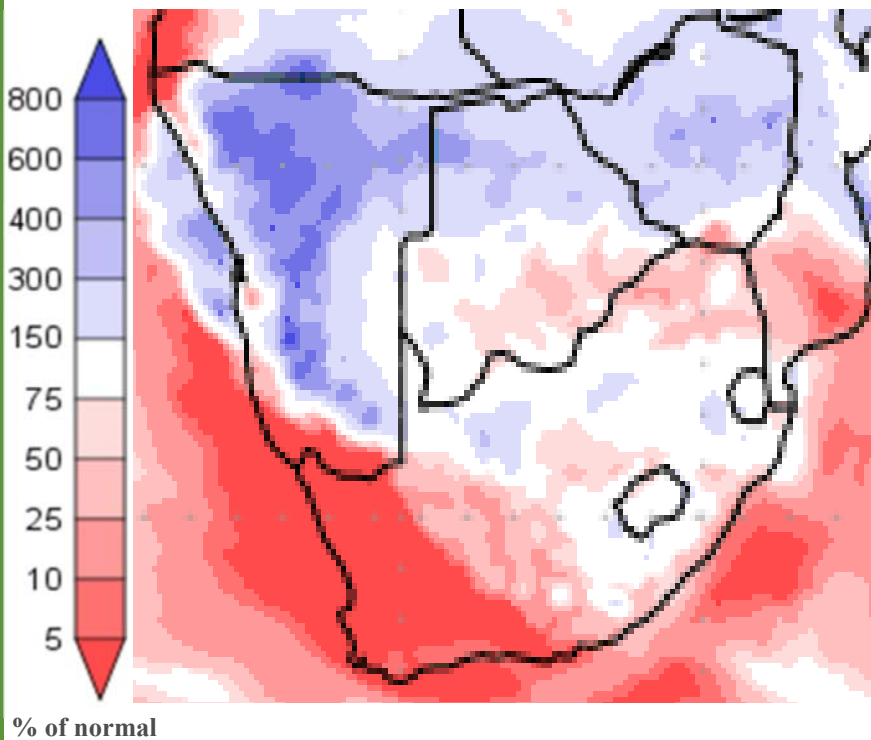


Figure 4: Precipitation (% of normal) for Tuesday 7 March to Wednesday 15 March 2017.

Normal rainfall is expected over North West, Gauteng, Mpumalanga, parts of KZN, northern Free State, parts of the Eastern Cape and eastern Northern Cape. The south western part of the country including the Western Cape and Limpopo will remain dry.

Precipitation forecasts from the **National Centers for Environmental Prediction.**

Normal rainfall derived from CMAP monthly climatology for 1979 – 2003

Information from: <http://www.wxmaps.org/outlooks.php>

## Credits:

1. The Center for Ocean-Land-Atmosphere Studies
2. George Mason University

**Official Disclaimer:** COLA makes no guarantees about and bears no responsibility or liability concerning the accuracy or timeliness of the images being published on these web pages. All images are generated by COLA and do not represent the actual forecasts issued by the National Weather Service. These products are not a substitute for official forecasts and are not guaranteed to be complete or timely. The underlying data are the direct product of the various operational forecast models run by the [National Centers for Environmental Prediction, National Weather Service, NOAA](#) and are presented without correction.

Monthly Climate Watch reports: <http://www.manstratais.co.za/climatewatch.aspx>

Manstrat Website: <http://www.manstratais.co.za/>

Twitter: <https://twitter.com/ManstratAIS> or follow @ManstratAIS

Facebook: <https://www.facebook.com/manstratais/>

