

22 March 2017

Mutsho

(A translation of weather in Tshivenda)

Weekly Weather Forecast

Weekly Outlook - 22-29 March 2017

Temperature

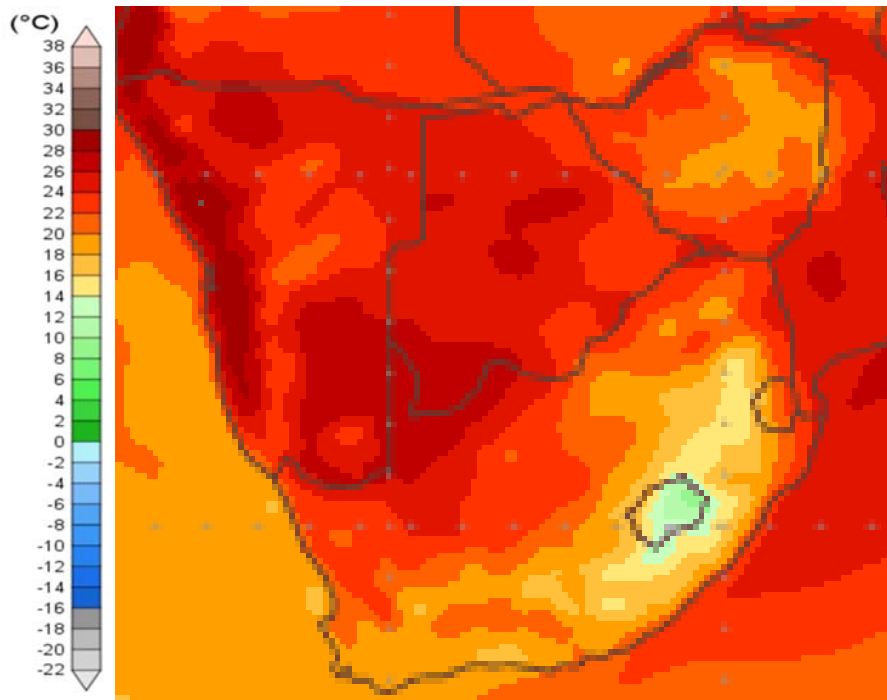


Figure 1: Mean surface temperature from Tuesday 22 March to Wednesday 29 March 2017.

High temperatures — 20 C-28 C — are expected for the Northern Cape and Limpopo for the coming week. North West and the western Free State can expect temperatures of between 18 C-22°C, while the rest—Gauteng, KZN, Mpumalanga, Eastern Cape and Western Cape — can expect temperatures of below 20°C.

Note:

Temperatures reflect daily average temperatures over an 8 day period.

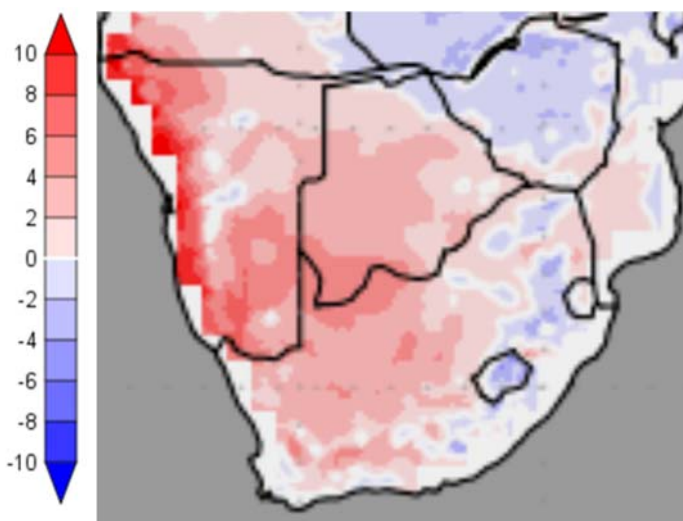


Figure 2: Temperature anomaly for Tuesday 22 March to Wednesday 29 March 2017.

Warmer than normal temperatures will be dominant over much of South Africa with normal temperatures expected along the coastal regions. Isolated areas in Limpopo and Mpumalanga will experience cooler temperatures.

Temperature forecasts from the **National Centers for Environmental Prediction**.

Normal Temperature derived from CRU monthly climatology for 1901 – 2000

Information from: <http://www.wxmaps.org/outlooks.php>

Credits:

1. The Center for Ocean-Land-Atmosphere Studies
2. George Mason University



Rainfall

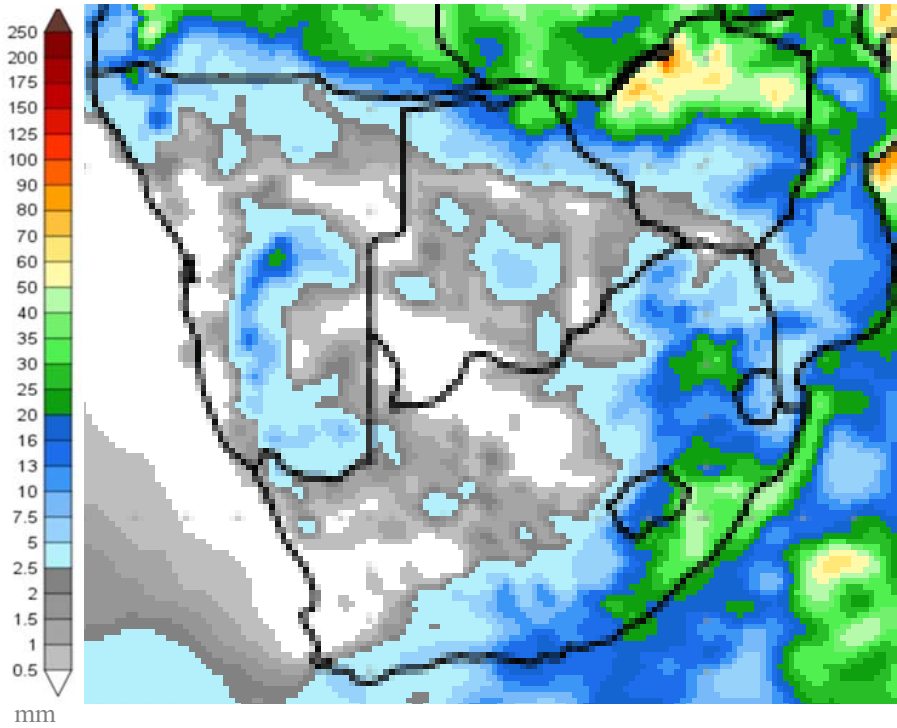


Figure 3: Precipitation for Tuesday 22 March to Wednesday 29 March 2017.

A dry week is expected for South Africa this week. Rainfall of 5 to 10mm can be expected over parts of Limpopo, Gauteng, Mpumalanga. Southern KZN will receive up to 30 mm while parts of the southern and Eastern Cape will receive up to 5mm.

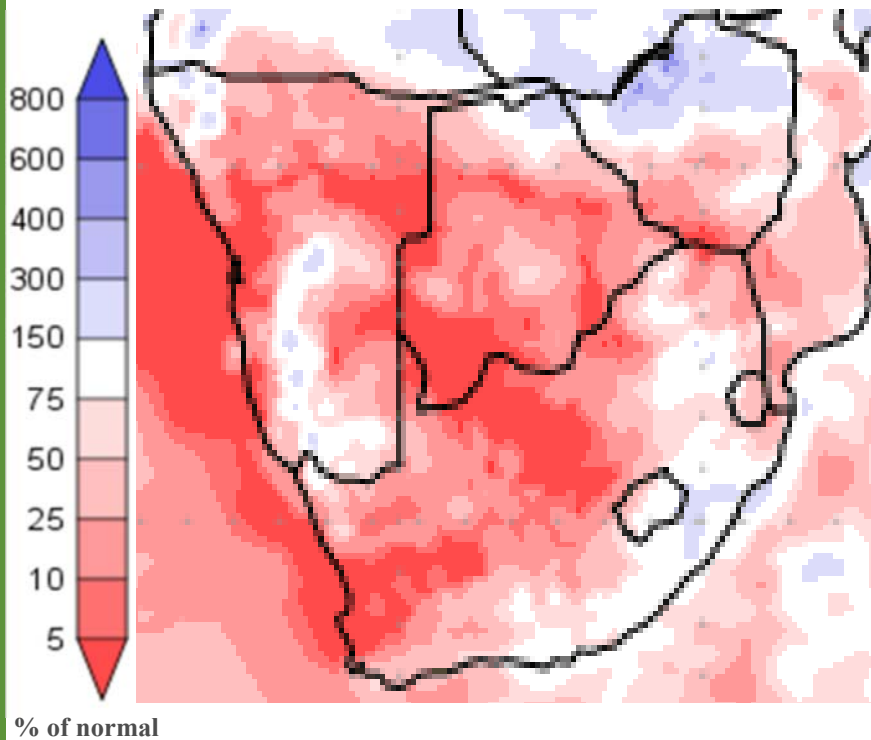


Figure 4: Precipitation (% of normal) for Tuesday 22 March to Wednesday 29 March 2017.

Dryer than normal conditions is expected for most of South Africa. Isolated areas in Limpopo, Mpumalanga, KZN and the northern Eastern Cape will receive normal rainfall for this time of year.

Precipitation forecasts from the **National Centers for Environmental Prediction**.

Normal rainfall derived from CMAP monthly climatology for 1979 – 2003

Information from: <http://www.wxmaps.org/outlooks.php>

Credits:

1. The Center for Ocean-Land-Atmosphere Studies
2. George Mason University

Official Disclaimer: COLA makes no guarantees about and bears no responsibility or liability concerning the accuracy or timeliness of the images being published on these web pages. All images are generated by COLA and do not represent the actual forecasts issued by the National Weather Service. These products are not a substitute for official forecasts and are not guaranteed to be complete or timely. The underlying data are the direct product of the various operational forecast models run by the [National Centers for Environmental Prediction, National Weather Service, NOAA](#) and are presented without correction.

Monthly Climate Watch reports: <http://www.manstratais.co.za/climatewatch.aspx>

Manstrat Website: <http://www.manstratais.co.za/>

Twitter: <https://twitter.com/ManstratAIS> or follow @ManstratAIS

Facebook: <https://www.facebook.com/manstratais/>

